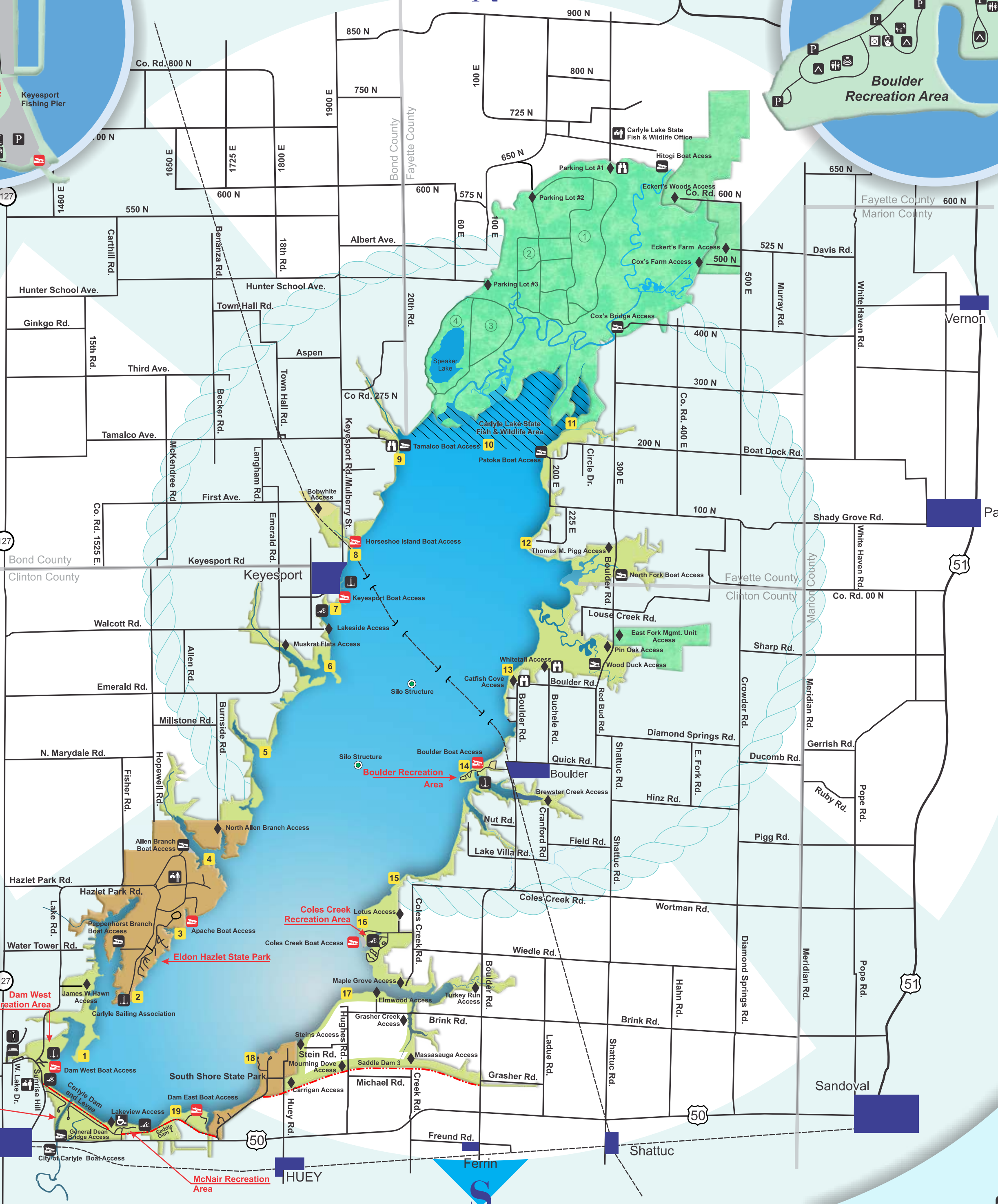
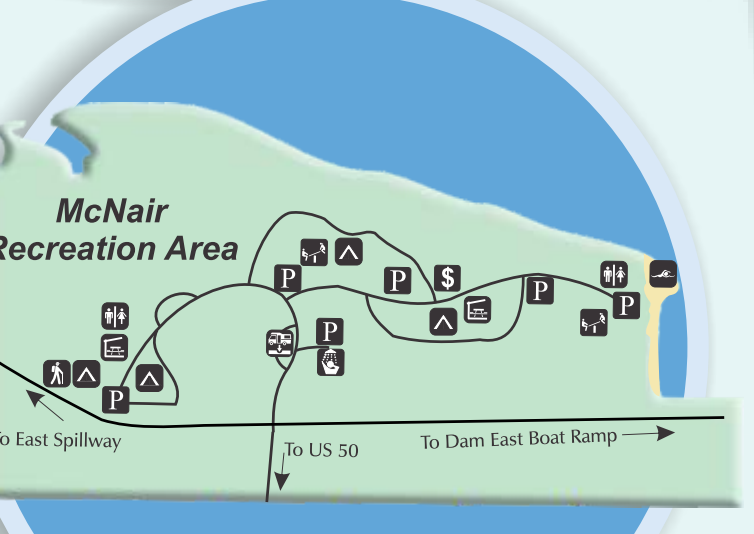
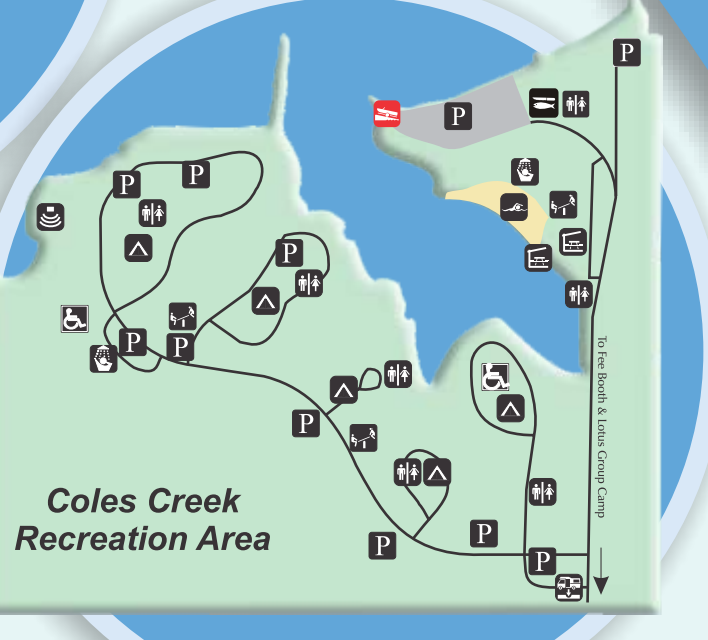
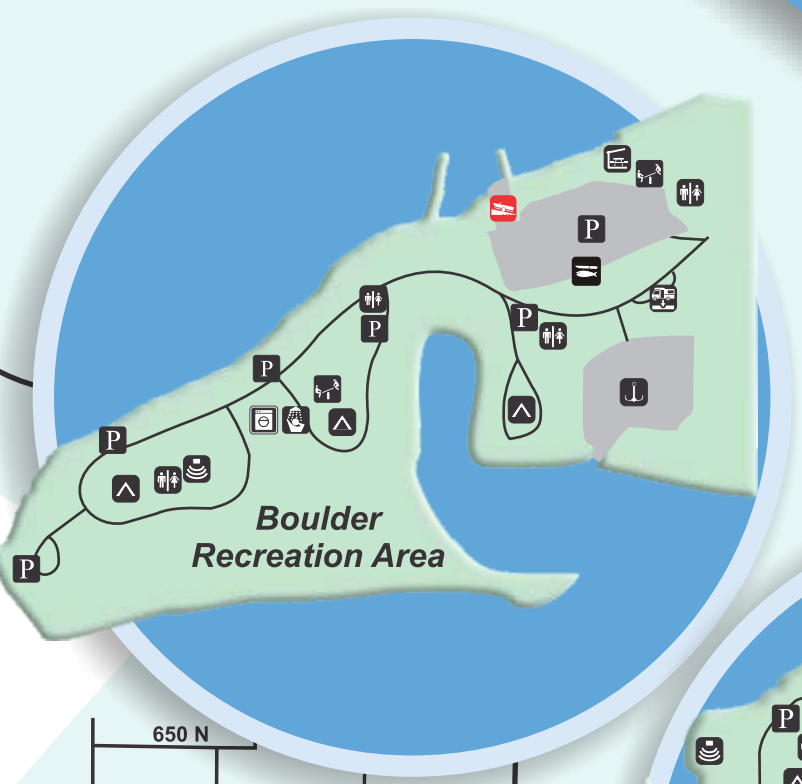


Lake Statistics
at Joint Use Pool 445.0 ft NGVD

- Surface Area 26,000 acres
- Land Area 11,000 acres
- Shoreline 83 mi
- Length 15 mi
- Width 3.5 mi
- Maximum Depth 35 ft
- Average Depth 11 ft

Carlyle Lake



- ### Legend
- Road
 - Levee
 - Railroad
 - Sub Impoundment Levees
 - Corps of Engineers Managed Public Lands
 - Illinois State Parks
 - State Fish & Wildlife Area
 - Campground Store
 - Wheelchair Accessible
 - Wildlife Viewing Area
 - Access Area
 - Boat Access
 - High Water and Normal Boat Access
 - Marina
 - Amphitheater
 - Designated Swimming Area
 - Dump Station
 - Picnic Shelter
 - Restroom
 - Shower House
 - Ranger Station
 - Hiking Trail
 - Playground
 - Campground Fee Vault
 - Resort
 - Camping
 - Golf Course
 - Fish Cleaning Station
 - Standard Lake Markers
 - Danger
 - Boats Keep out
 - Controlled Area
 - Information

