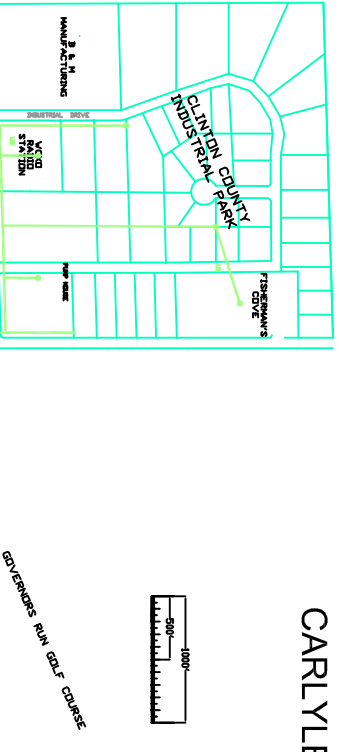
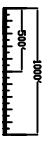


CARLYLE MUNICIPAL SERVICE AREA

APRIL 2016



- CIRCUITS**
- NORTHWEST 2400V
 - SOUTH 2400V
 - NORTH 2400V
 - A 7200V
 - B 7200V
 - C 7200V
 - D 7200V
 - F 7200V
 - G 7200V

SWITCHING

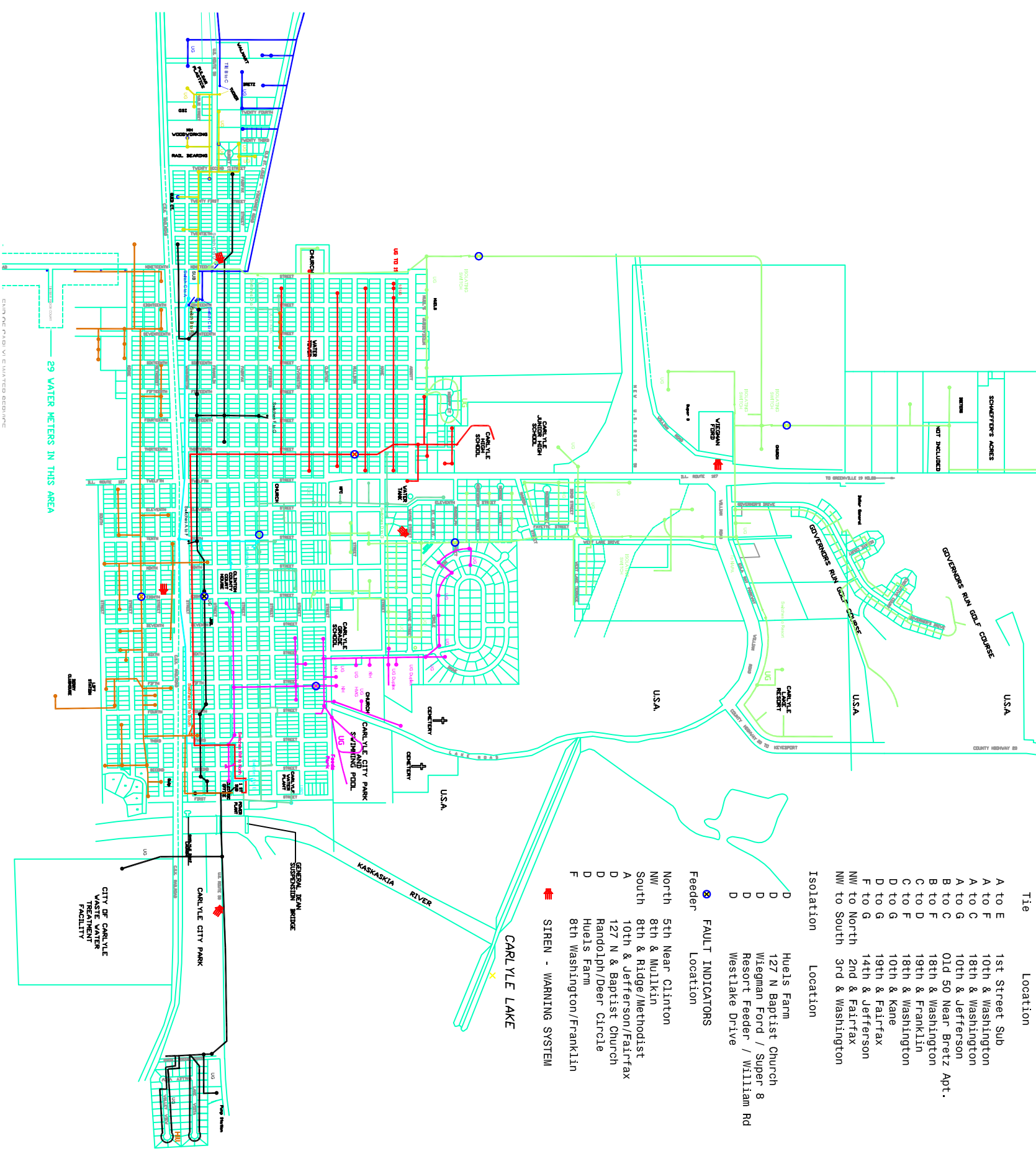
- Tie**
- | | |
|-------------|------------------------|
| A to E | 1st Street Sub |
| A to F | 10th & Washington |
| A to C | 18th & Washington |
| A to G | 10th & Jefferson |
| B to C | Old 50 Near Bretz Apt. |
| B to F | 18th & Washington |
| C to D | 18th & Franklin |
| C to F | 18th & Washington |
| D to G | 10th & Kane |
| D to G | 19th & Fairfax |
| F to G | 14th & Jefferson |
| NW to North | 2nd & Fairfax |
| NW to South | 3rd & Washington |

Isolation

- | | |
|---|----------------------------|
| D | Huels Farm |
| D | 127 N Baptist Church |
| D | Wiegman Ford / Super 8 |
| D | Resort Feeder / William Rd |
| D | Westlake Drive |

FAULT INDICATORS

- | | |
|-------|--------------------------|
| North | 5th Near Clinton |
| NW | 8th & Mullikin |
| South | 8th & Ridge/Methodist |
| A | 10th & Jefferson/Fairfax |
| D | 127 N & Baptist Church |
| D | Randolph/Deer Circle |
| D | Huels Farm |
| F | 8th Washington/Franklin |
- SIREN - WARNING SYSTEM



29 WATER METERS IN THIS AREA

CLINTON COUNTY WATER DEPARTMENT